

TOP The Debenham Green Team 'Middy' Ride

↔ 16.6 km

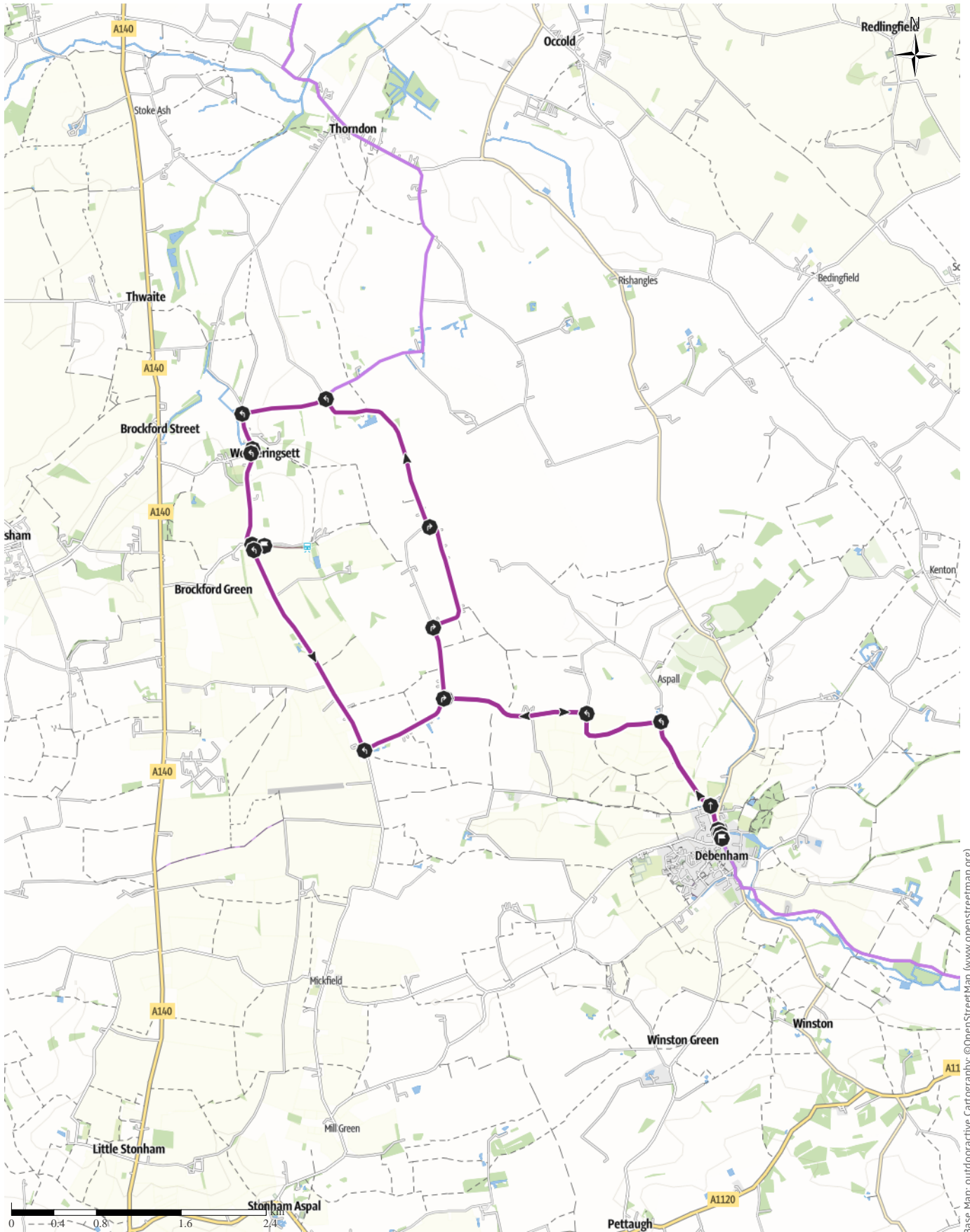
🕒 1:05 h

⬆️ 43 m

⬆️ 43 m

Difficulty

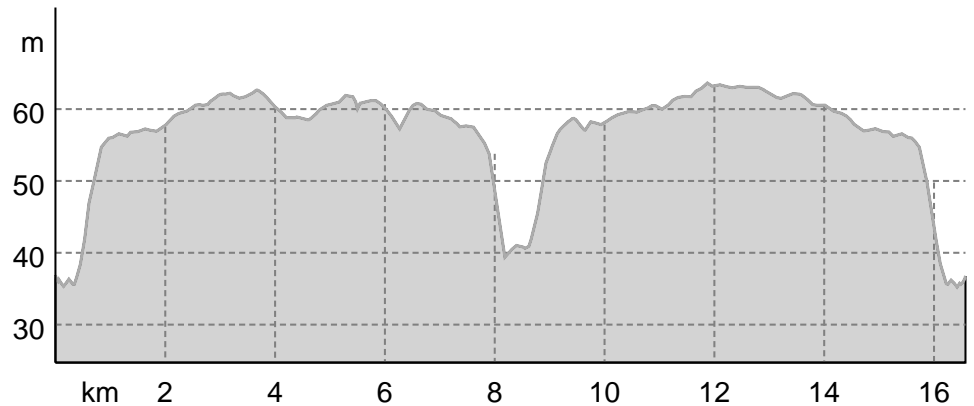
easy



Base Map: outdooractive Cartography. ©OpenStreetMap (www.openstreetmap.org)

**TOP** The Debenham Green Team 'Middy' Ride

**Elevation profile**



**route data**

**Bike Riding**


Distance	↔	16.6 km
Duration	🕒	1:05 h
Ascent	▲	43 m
Descent	▼	43 m

Difficulty easy

Stamina

Technique

Altitude



**Best time of year**

JAN	FEB	MAR
APR	MAY	JUN
JUL	AUG	SEP
OCT	NOV	DEC

**Ratings**

**Authors**

Experience

Landscape


**Community**

**More route data**

Properties

- Out and back
- Scenic
- Cultural/historical interest

Awards

-  Circular route



**Ross Spencer**

Update: October 19, 2023



Source  
**Gizmo Outdoors**  
 Brandon  
 Suffolk  
 Phone 07795 325764  
 Fax  
 info@gizmoevents.com  
 http://GizmoOutdoors.uk/

centre of Debenham out to Wetheringsett and to the fantastic Mid Suffolk Light Railway before looping back around to our starting point in Debenham.

This ride has taken its name from one of the points-of-interest that it passes as it winds its way along the country roads between Debenham and Wetheringsett. The Mid-Suffolk Light Railway (MSLR), a hidden historical gem in the very heart of Suffolk, is affectionately known as Middy by many of its volunteers and the locals in the area.

The quiet country roads in the area make for a delightful ride, with only the occasional vehicle to disturb the tranquility of the countryside. As with much of Suffolk, there's a lot of history hidden among the slightly undulating countryside and it's worth keeping your eyes open to see some of this hidden beauty.

Take a look at the MSLR website (below) to see if it's possible to time your ride with one of their open days and make the very most of what's available on this fantastic route.

Links

The 10 mile/16Km 'Middy' Ride takes us from the

## TOP The Debenham Green Team 'Middy' Ride

- Debenham Green Team
- Mid-Suffolk Light Railway
- All Saints Church, Wetheringsett

### Safety information

Whilst there is minimal traffic along this route, please be aware that some of the lanes are narrow and should be ridden with caution.

Road surfaces are generally good, but given their country nature and surrounding farmland, there may be certain areas with mud or pot hole damage.

### Equipment

No particular equipment is needed for this route although helmets are advised.

### Additional information

#### Map

Ordnance Survey Explorer Map 211

### Turn-by-turn directions

#### Starting point / trailhead

Debenham Village Green, Debenham, Suffolk, IP14 6QA

#### Coordinates:

DD: 52.225139, 1.181170

DMS: 52°13'30.5"N 1°10'52.2"E

UTM: 31U 375768 5787638

w3w: ///rarely.documents.rectangular

#### Point of arrival

Debenham Village Green, Debenham, Suffolk, IP14 6QA

#### Turn-by-turn directions

- From the Debenham Village Green, turn right onto the High Street and take the first left onto Chancery Lane in about 50 meters.
- Stay on Chancery Lane as it turns to the right and follow it to the end in about 300 meters.
- Go straight over the crossroads onto Little London Hill where we join the Heart of Suffolk Cycle Route (National Cycle Network 40)
- Follow Little London Hill for about 1KM and then turn left onto the un-named road.
- Continue along the un-named road for about 900M before taking a sharp left to stay on the

same road.

- Stay on the road for about 1.5Km until you arrive at a Y-Junction in the tiny hamlet of Broad Green.
- Turn right at the Y-junction and follow for about 600M, before turning right at White Horse Corner onto Pages Green.
- After 1.2 KM, keep right onto High Lane and follow the road for 1.9Km to turn left onto Dale Hill.
- At the end of Dale Hill, turn left onto Church Street and you will find All Saints Church on the left after about 300M
- After All Saints Church, keep left at the next junction (100M) to head onto Hockey Hill.
- Stay on Hockey Hill for about 900M and then turn left onto Hall Lane to arrive at the Mid-Suffolk Light Railway.
- From the MSLR, turn left onto Station Road and head straight for 2.3Km before turning left onto the un-named road opposite a bus stop.
- Stay on the un-named road for 900M before turning right at Broad Green onto another un-named road - following this to the end.
- At the end of the un-named road, turn right (another un-named road) and follow to the end before turning right onto Little London Hill.
- Follow Little London Hill for about 900M until you arrive at the crossroads and then head straight over back onto Chancery Lane.
- Stay on Chancery Lane until you pass the Debenham United Reformed Church and then turn left to arrive at Aspall Road.
- Turn right onto Aspall Road to climb up the shallow hill and arrive back at the Debenham Village Green.

### Waypoints

- 📍 Route Start
- ↩ Turn Left onto Chancery Lane
- ➡ Keep Right onto Chancery Lane
- ↑ Go straight over onto Little London Hill
- ↩ Turn left onto the un-named road
- ↩ Keep left onto the un-named road
- ➡

**TOP** The Debenham Green Team 'Middy' Ride

- Keep right onto the un-named road
- Turn right onto Pages Green
- Keep right onto High Lane
- ↶ Turn left onto Dale Hill
- ↶ Turn left onto Church Street
- 🏠 All Saints Church
- ↶ Keep left onto Hockey Hill
- ↶ Turn left onto Hall Lane
- 🏠 Mid-Suffolk Light Railway (MSLR)
- ↶ Turn left onto Station Road
- ↶ Turn left onto un-named road
- Turn right onto the un-named road
- Keep right onto the un-named road
- Turn right onto Little London Hill
- ↑ Go straight over onto Chancery Lane
- ↶ Keep left onto the un-named road
- Turn Right onto High Street
- 🏠 End

**Takeaway route for iPhone and Android**



Scan QR code, save this route offline, share with friends and more...

Website

<https://out.ac/3viexc>